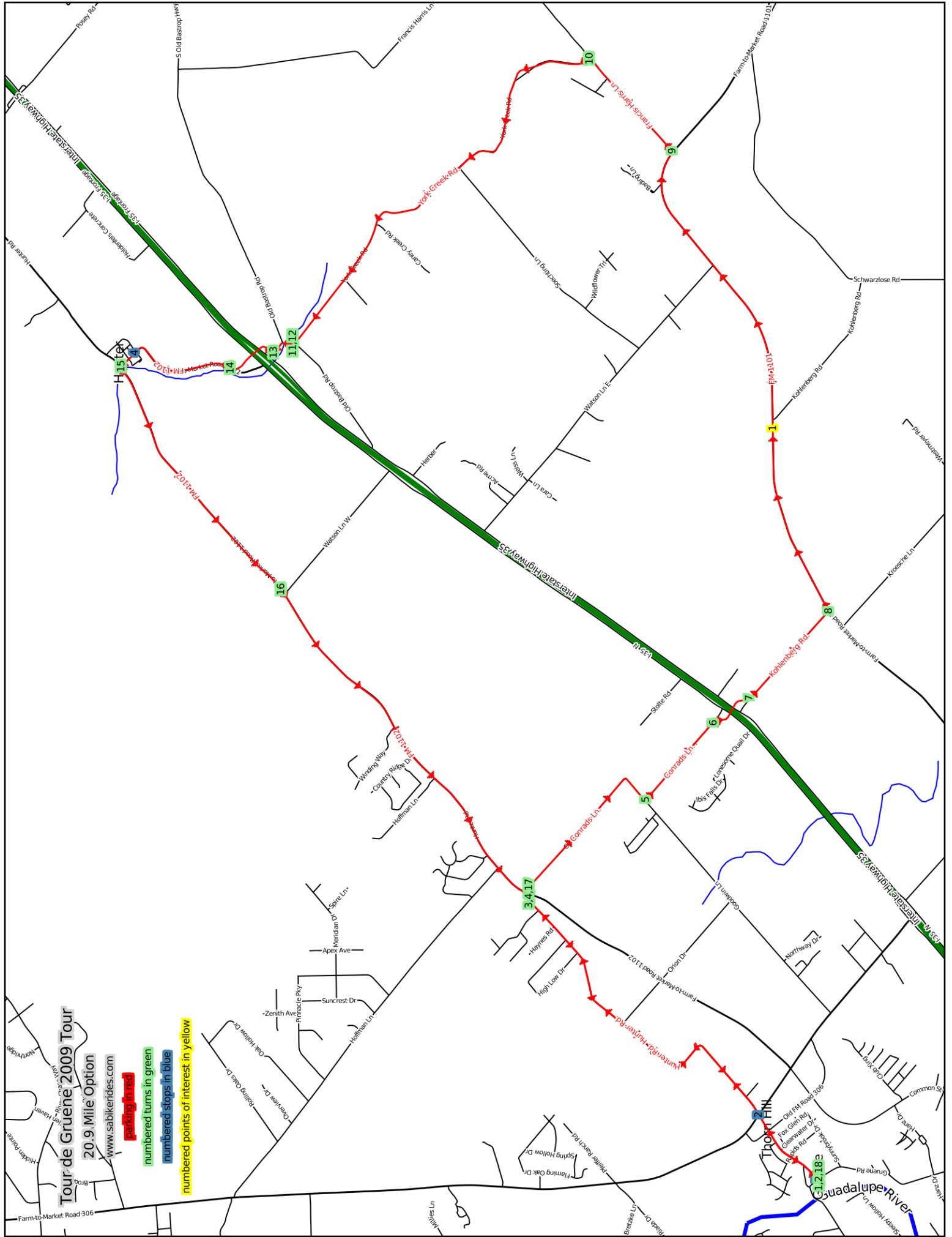

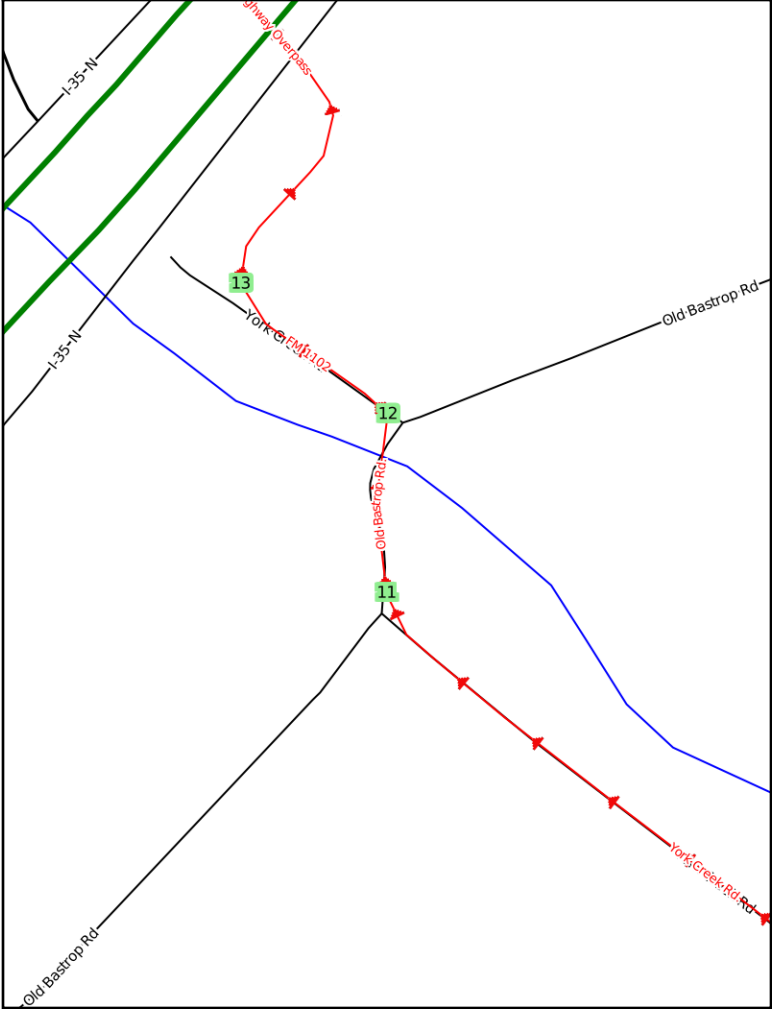
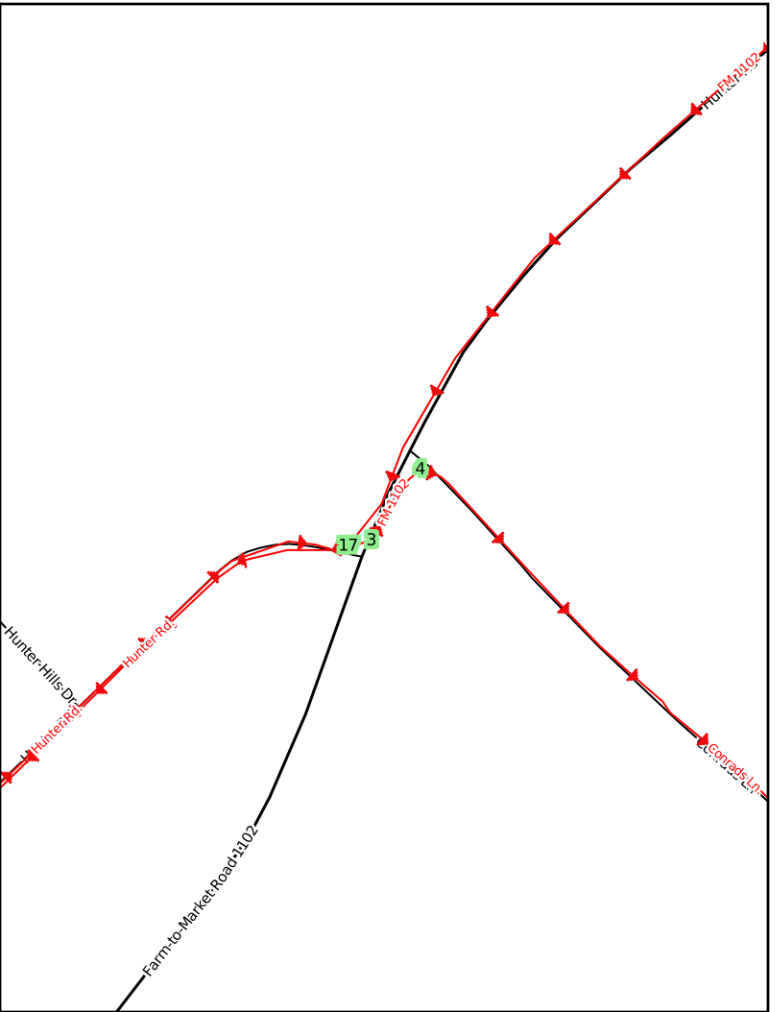
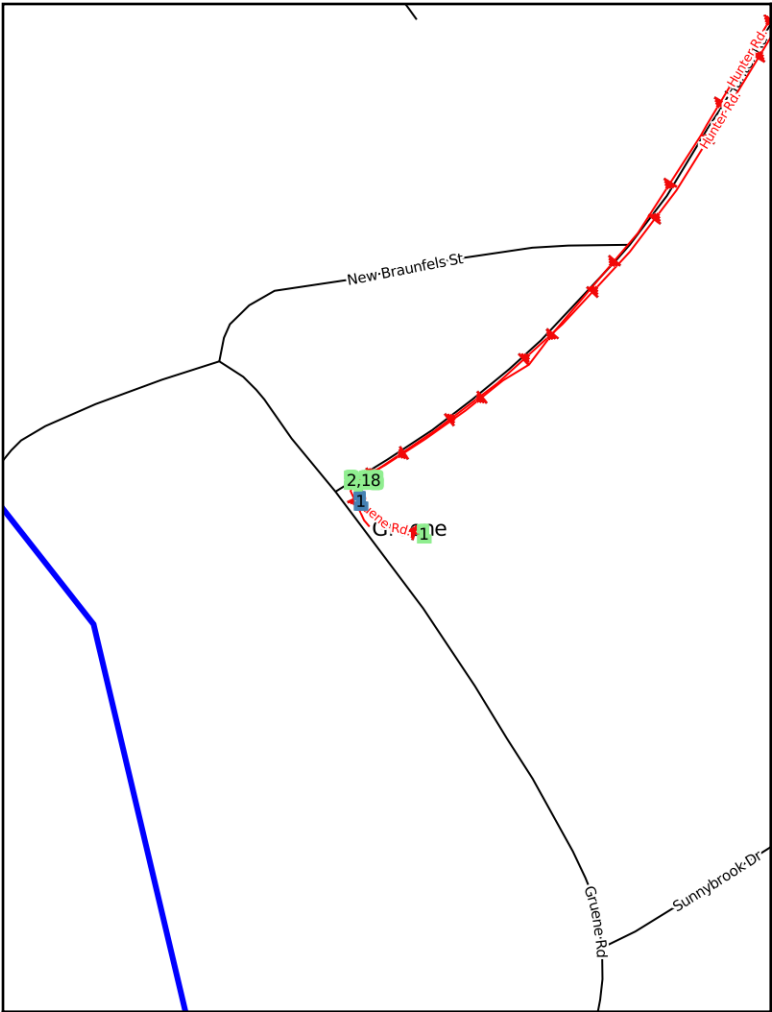


Tour de Gruene 2009 Tour

20.9 Mile Option
www.sabikerides.com

- parking in red
- numbered turns in green
- numbered stops in blue
- numbered points of interest in yellow





<i>Landmark</i>	<i>Distance</i>	<i>Description</i>	<i>Length</i>
Parking	0.00	RIGHT onto Gruene Rd.	0.03
S - 1	0.0	There are many bars and restaurants in and surrounding Gruene.	conv. store
T - 1	0.03	RIGHT onto Hunter Rd.	2.83
S - 2	0.6	There are convenience stores at the corner of Hunter Rd. and FM 306.	conv. stores
T - 2	2.86	LEFT onto FM 1102	0.03
T - 3	2.90	RIGHT onto Conrads Ln.	1.14
T - 4	4.04	LEFT onto Conrads Ln.	0.65
T - 5	4.69	RIGHT onto overpass	0.31
S - 3	4.7	There's a truck stop on the left at the corner of Conrads Ln. and I-35.	truck stop
T - 6	4.99	LEFT onto Kohlenberg Rd.	0.74
T - 7	5.74	LEFT onto FM 1101	3.09
P - 1	6.9	The local land-fill is on the right.	POI
T - 8	8.82	LEFT onto Francis Harris Ln.	0.79
T - 9	9.61	LEFT onto York Creek Rd.	2.88
T - 10	12.49	RIGHT onto Old Bastrop Rd.	0.08
T - 11	12.57	LEFT onto FM 1102 (no sign)	0.08
T - 12	12.65	RIGHT onto Highway Overpass	0.35
T - 13	13.00	RIGHT onto FM 1102	0.85
S - 4	13.7	Riley's is on the left just after you pass over the tracks. They claim to not open early; in fact, they claim to not even wake-up early. Don't count on it for early morning rides.	bar & rest.
T - 14	13.85	LEFT onto FM 1102	1.73
T - 15	15.58	STRAIGHT on FM 1102	2.51
T - 16	18.09	RIGHT onto Hunter Rd.	2.83
S - 5	20.4	There are convenience stores at the corner of Hunter Rd. and FM 306.	conv. stores
T - 17	20.92	LEFT onto Gruene Rd.	0.01
Finish	20.93	Arrive at finish!	Finish

