

Sattler - Wimberley
 77.2 Mile Option
www.sabikerides.com
 parking in red
 numbered turns in green
 numbered stops in blue
 numbered points of interest in yellow

10.12

9.9

13

14

15

2

8

1

6

5

4

11

12

13

14

15

16

17

18

19

20

21

22

23

24

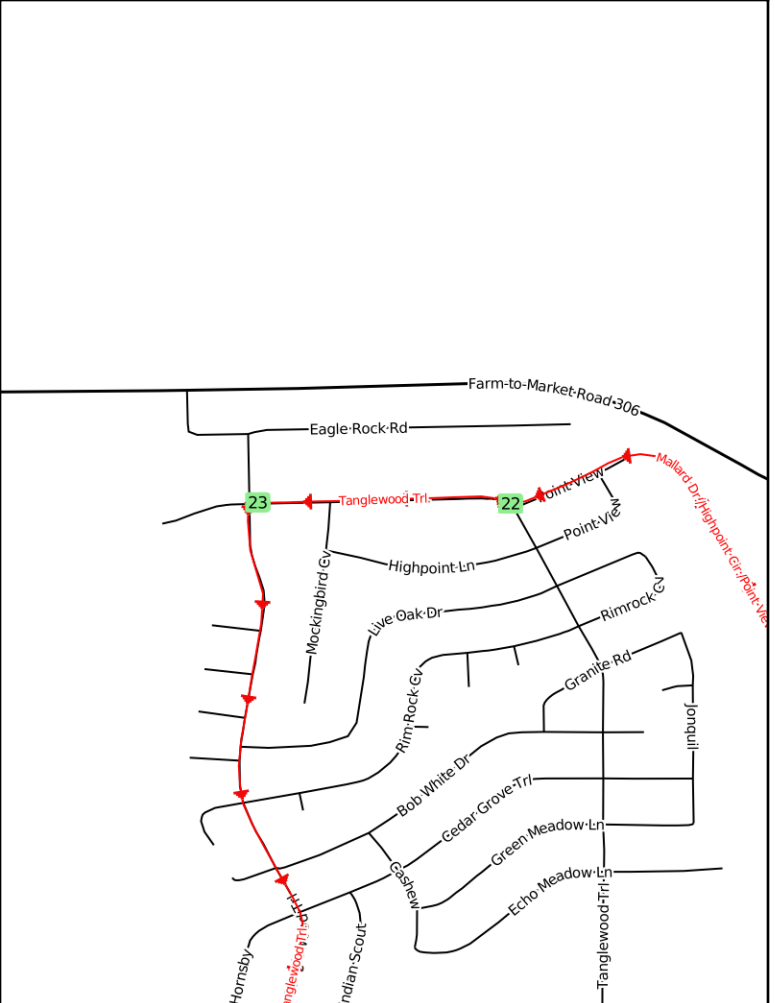
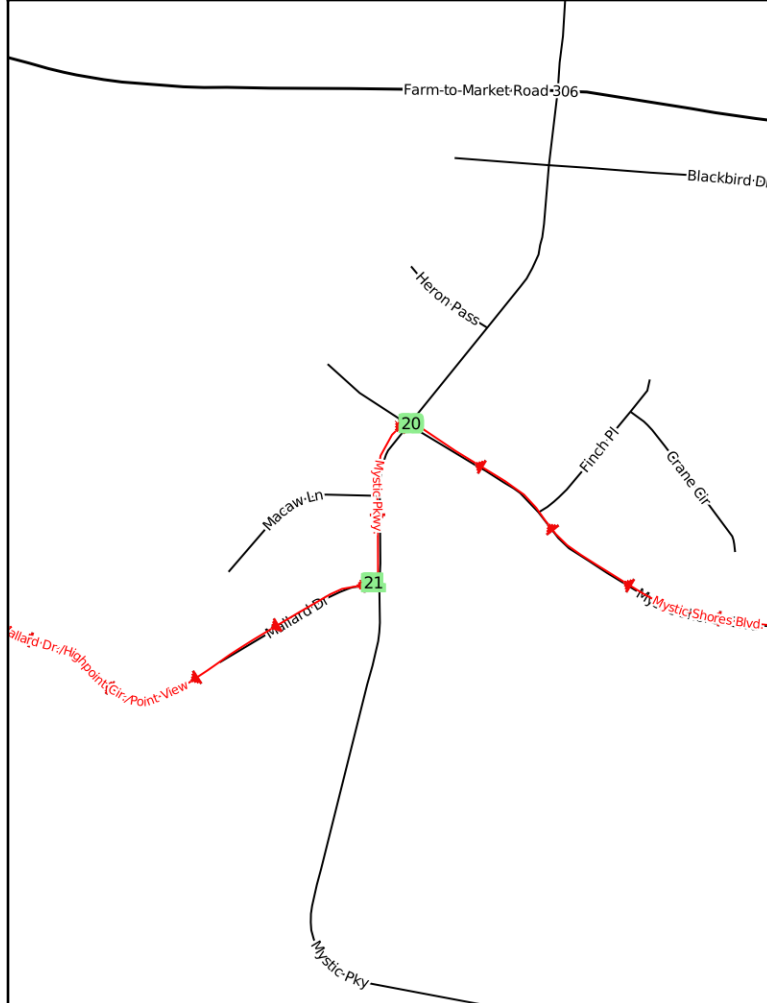
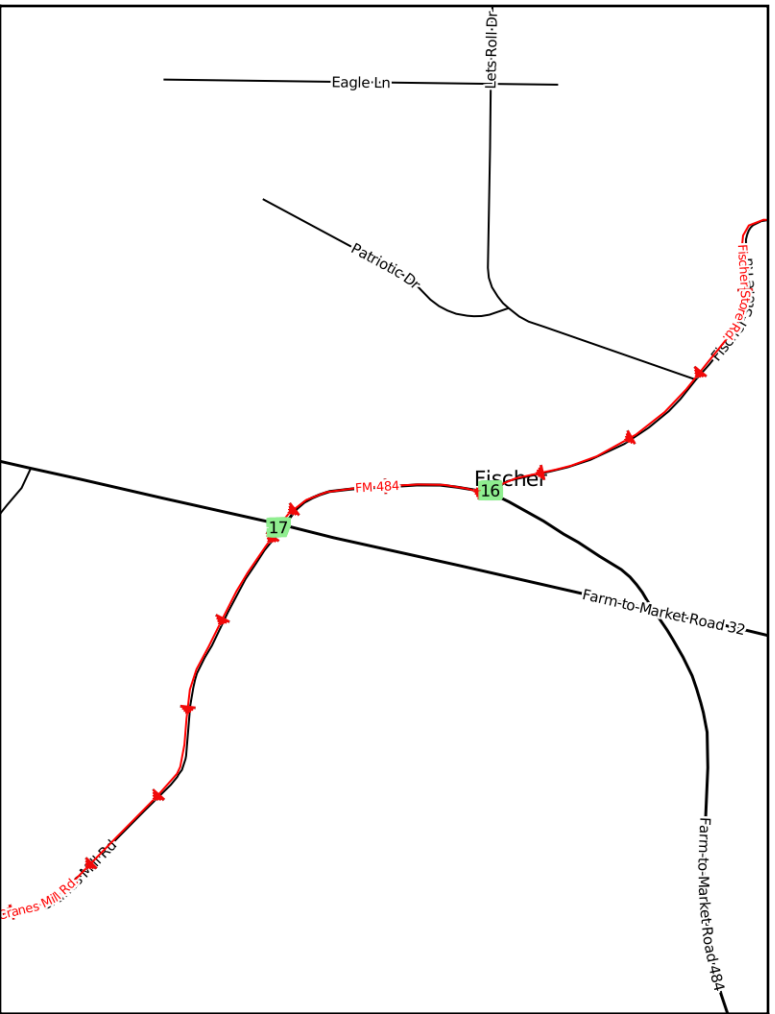
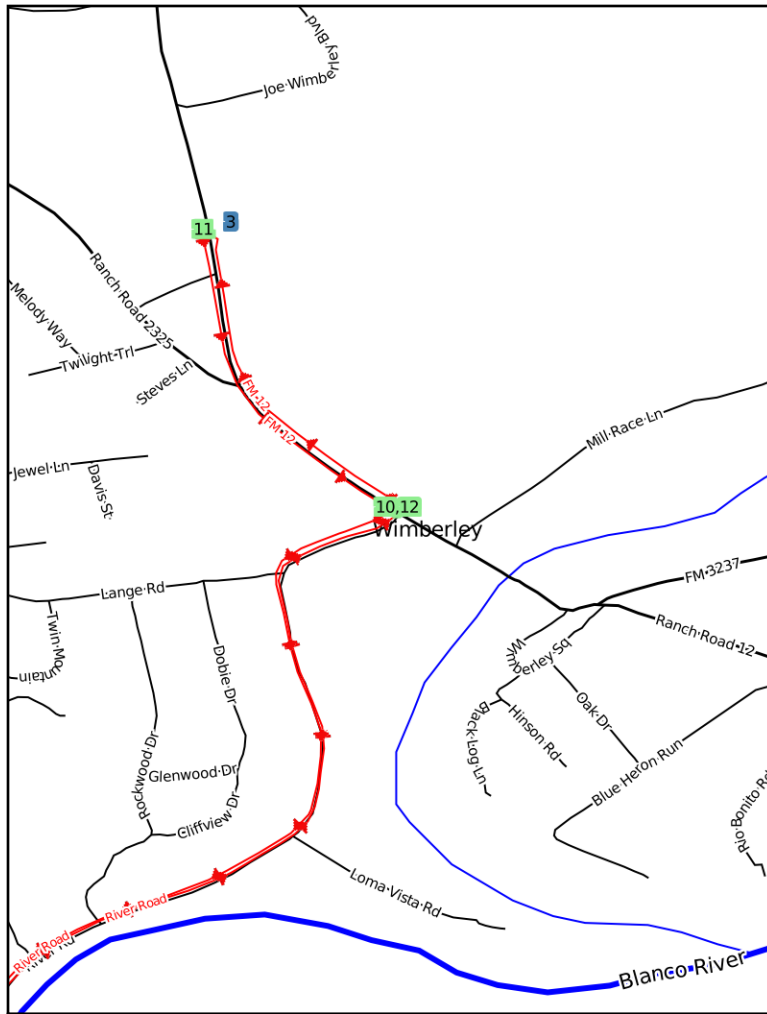
25

26

27

28

29



| Landmark | Distance | Description | Length |
|-----------------|-----------------|--|---------------|
| Parking | 0.00 | EAST on Sattler Rd. | 0.52 |
| T - 1 | 0.52 | RIGHT onto FM 2673 | 0.62 |
| S - 1 | 1.1 | There are convenience stores and toobing companies at the intersection of FM 2673 and FM 306. | conv. store |
| T - 2 | 1.14 | RIGHT onto FM 306 | 2.86 |
| T - 3 | 4.00 | LEFT onto Purgatory Rd. | 6.64 |
| S - 2 | 4.1 | There is a convenience store at the corner of FM 306 and Purgatory Rd. | conv. store |
| T - 4 | 10.64 | LEFT onto FM 32 | 1.26 |
| T - 5 | 11.90 | STRAIGHT on FM 32 | 3.69 |
| P - 1 | 13.2 | There is a picnic area on FM 32 that has a nice scenic overlook to take in the views. | POI |
| T - 6 | 15.59 | RIGHT onto Mail Route Rd. | 1.59 |
| T - 7 | 17.18 | RIGHT onto John Knox Rd./Wayside Dr. | 7.54 |
| P - 2 | 19.1 | There is a river crossing on Wayside Dr. that is underwater during wet years. I usually take off my shoes and socks and wade across it. | POI |
| T - 8 | 24.72 | LEFT onto River Road | 1.10 |
| T - 9 | 25.82 | LEFT onto FM 12 | 0.34 |
| S - 3 | 26.1 | There are many stores in Wimberley to stop at. | |
| T - 10 | 26.16 | TURN AROUND on FM 12 | 0.34 |
| T - 11 | 26.49 | RIGHT onto River Road | 4.15 |
| T - 12 | 30.64 | LEFT onto Wayside Dr. | 1.85 |
| T - 13 | 32.49 | RIGHT onto Sachtleben Rd. | 2.27 |
| T - 14 | 34.76 | LEFT onto Fischer Store Rd. | 6.56 |
| S - 4 | 40.4 | The Fischer Bowling Club may have water or drinks, though you shouldn't count on it. | bowling club |
| T - 15 | 41.33 | RIGHT onto FM 484 | 0.22 |
| S - 5 | 41.3 | Fischer Store is in Fischer, though you really can't count on it to be open or have anything you need. | country store |
| T - 16 | 41.54 | STRAIGHT onto Cranes Mill Rd. | 3.60 |
| T - 17 | 45.14 | STRAIGHT on Cranes Mill Rd. | 1.20 |
| S - 6 | 45.2 + 0.5 | Buddy's is on FM 306 near where Crane's Mill Rd. crosses it (though not near enough to ride there on FM 306). You would do better to cut back through the neighborhood up to it. Off of Mystic Pkwy. turn right on Wizard Way, then follow Muse Dr. and Quest Ave. until you run into it at the FM 306 intersection. (0.5 miles off route) | conv. store |
| T - 18 | 46.34 | RIGHT onto Mystic Shores Blvd. | 2.60 |
| T - 19 | 48.94 | LEFT onto Mystic Pkwy. | 0.20 |
| T - 20 | 49.14 | RIGHT onto Mallard Dr./Highpoint Cir./Point View | 1.69 |
| T - 21 | 50.83 | RIGHT onto Tanglewood Trl. | 0.29 |
| T - 22 | 51.12 | LEFT onto Tanglewood Trl. | 1.73 |
| T - 23 | 52.85 | RIGHT onto Cypress Cove Rd. | 2.38 |
| T - 24 | 55.23 | LEFT onto Rebecca Creek Rd. | 9.54 |
| P - 3 | 58.8 | There is a low bridge over the Guadalupe River on Rebecca Creek Rd. | POI |
| T - 25 | 64.77 | LEFT onto FM 311 | 0.57 |
| T - 26 | 65.34 | LEFT onto FM 3159 | 5.39 |

| <i>Landmark</i> | <i>Distance</i> | <i>Description</i> | <i>Length</i> |
|------------------------|------------------------|--|----------------------|
| T - 27 | 70.73 | RIGHT onto FM 2673 | 5.62 |
| S - 7 | 70.7 | There is a convenience store at the corner of FM 3159 and FM 2673. | conv. store |
| T - 28 | 76.35 | RIGHT onto Sattler Rd. | 0.81 |
| S - 8 | 76.8 | There is a convenience store at the corner of River Rd. and FM 2673. | conv. store |
| S - 9 | 77.1 | There is a Super S grocery store next to the school. | grocery store |
| Finish | 77.16 | Arrive at finish! | Finish |

