

# Po-Po's - Luckenbach

57.1 Mile Option

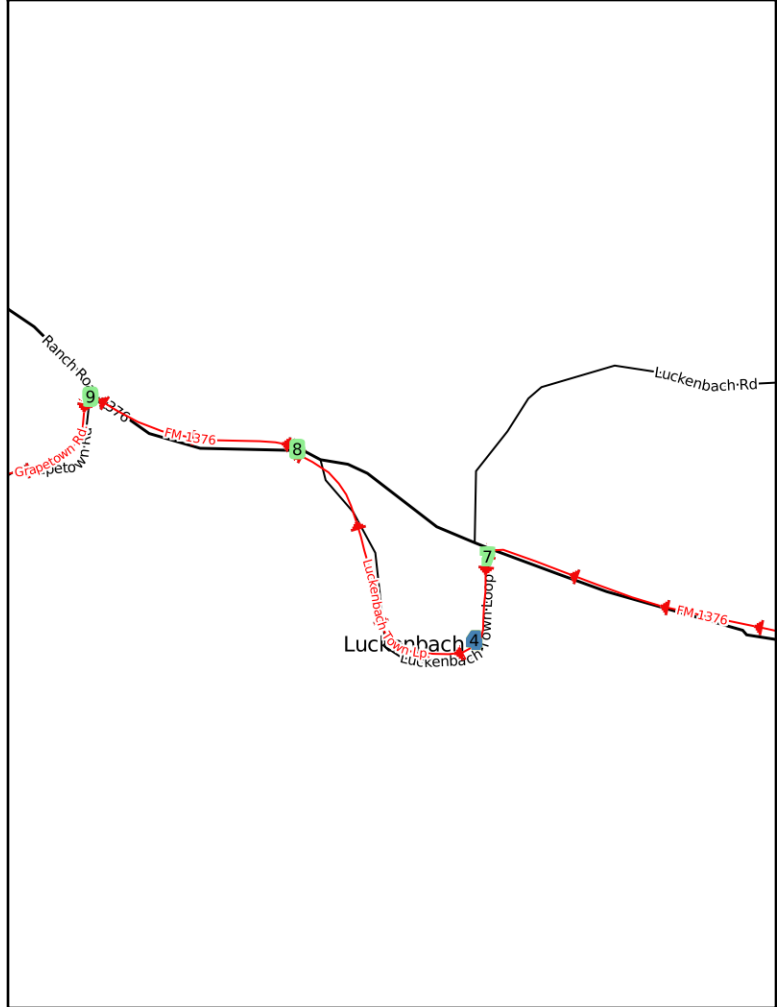
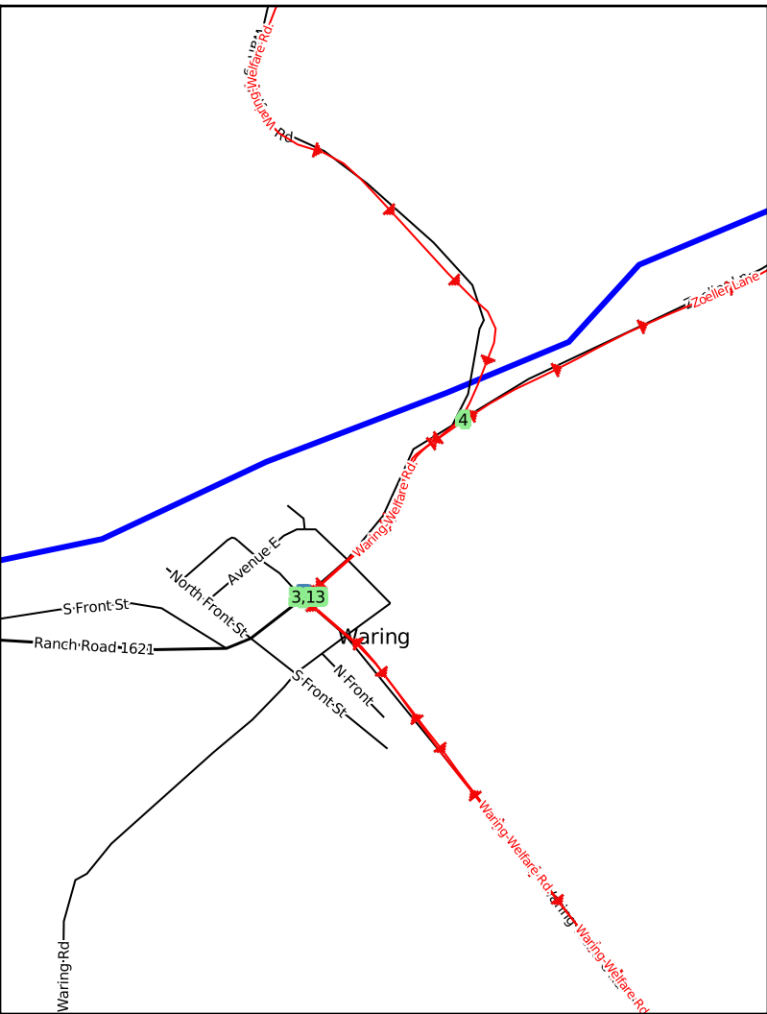
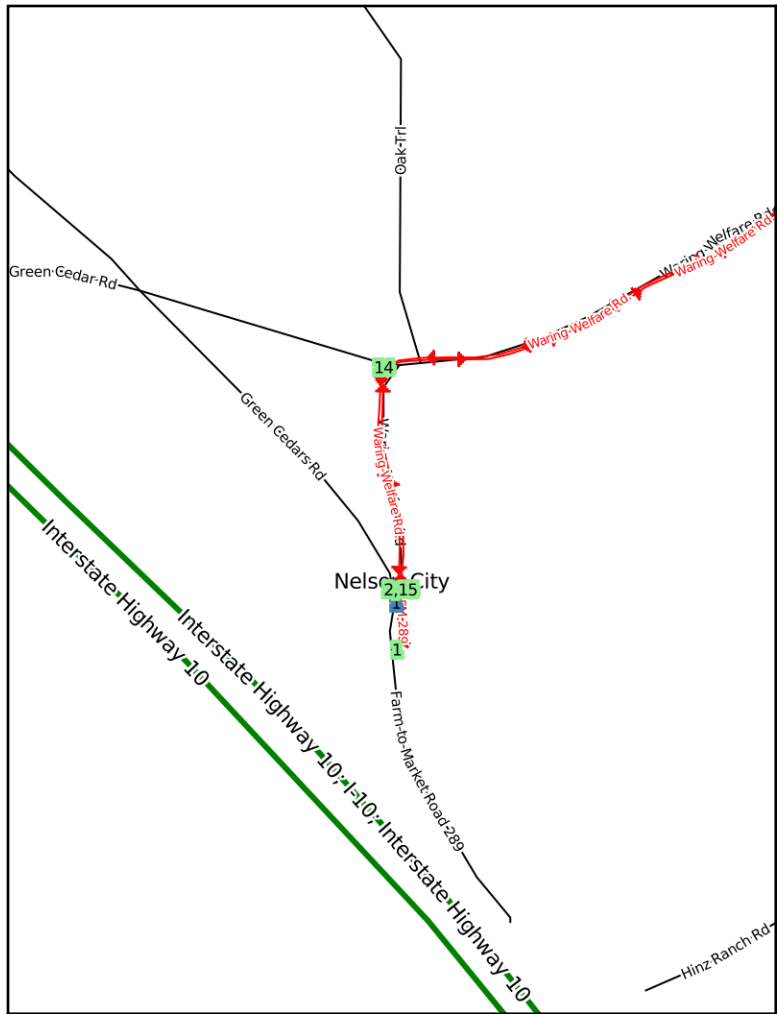
[www.sabikerides.com](http://www.sabikerides.com)

parking in red

numbered turns in green

numbered stops in blue

numbered points of interest in yellow



<b><i>Landmark</i></b>	<b><i>Distance</i></b>	<b><i>Description</i></b>	<b><i>Length</i></b>
Parking	0.00	NORTH on FM 289	0.07
S - 1	0.0	Po-Po's is where you start the ride. It doesn't seem to be open early, so you can't really get stuff before the ride. But it'll be open for lunch when you're done.	restaurant
T - 1	0.07	RIGHT onto Waring-Welfare Rd.	5.96
P - 1	2.6	Welfare, TX	POI
T - 2	6.03	RIGHT onto Waring-Welfare Rd.	0.29
S - 2	6.0	The Waring General Store is at the corner in Waring where Waring-Welfare Rd. and FM 1621 meet.	store
T - 3	6.32	RIGHT onto Zoeller Lane	4.38
T - 4	10.69	RIGHT onto FM 473 (no sign)	2.99
S - 3	13.7 + 0.2	Sisterdale Trading Co. and Saloon is to your right in Sisterdale where FM 473 runs into FM 1376. (0.2 miles off route)	store & bar
T - 5	13.68	LEFT onto FM 1376	15.61
P - 2	21.7	Bottom of the 'Luckenberg', which is the big hill between Sisterdale and Luckenbach	POI
P - 3	22.7	Top of the 'Luckenberg'.	POI
T - 6	29.29	LEFT onto Luckenbach Town Lp.	0.53
S - 4	29.4	Luckenbach, TX. If the bar's not open, there's a faucet on the side of the building you can get water from.	bar
P - 4	29.4	Luckenbach, TX.	POI
T - 7	29.82	LEFT onto FM 1376	0.27
T - 8	30.09	LEFT onto Grapetown Rd.	4.72
T - 9	34.81	LEFT onto Old #9 Highway (no sign)	11.71
P - 5	35.2	Grapetown School (on left)	POI
P - 6	35.8	Bankersmith, TX (on left)	POI
P - 7	36.6	Hohenberger Farmstead (on right)	POI
P - 8	37.1	Lavender farm (on left)	POI
S - 5	38.4 + 0.1	Alamo Springs General Store and Cafe is just down Alamo Road from the bat tunnel parking lot. It claims to be open daily from 10:00 am to 10:00 pm. (0.1 miles off route)	bar & cafe
P - 9	38.5	Old Tunnel bat area.	POI
T - 10	46.52	LEFT onto FM 473	1.09
T - 11	47.60	RIGHT onto Waring-Welfare Rd.	3.44
S - 6	51.0	The Waring General Store is at the corner in Waring where Waring-Welfare Rd. and FM 1621 meet.	store
T - 12	51.05	LEFT onto Waring-Welfare Rd.	5.70
P - 10	54.5	Welfare, TX	POI
T - 13	56.75	LEFT at the Y	0.26
T - 14	57.01	LEFT onto FM 289	0.06
S - 7	57.1	Po-Po's is where you start the ride. It doesn't seem to be open early, so you can't really get stuff before the ride. But it'll be open for lunch when you're done.	restaurant
Finish	57.07	Arrive at finish!	Finish

